




Watershed Action Plan Oyster Bay/Cold Spring Harbor



Legend

-  Oyster Bay/Cold Spring Harbor Subwatersheds
-  County
-  Village/Hamlet



Data Sources:
 Town of Oyster Bay and Huntington GIS
 Nassau and Suffolk County GIS
 USGS/EPA National Hydrology Dataset Plus
 US Census 2000
 New York State Department of Environmental Conservation
 US Fish and Wildlife Service
 Open Space Properties: Town of Oyster Bay and Huntington,
 Nassau and Suffolk Counties, NYSDEC, and the
 North Shore Land Alliance
 ArcMap Document Path: J:\GIS\2005\1349\A31\SubwatershedRevised.mxd

**Figure 1-1
Subwatersheds**

